














































LIST OF EMERGENCY EQUIPMENT

REF	LOCATION	TYPE	EQUIPMENT/SITE
1	Gurnard-West of Slipway	⊕	30" Glasdon on post
2	Gurnard-West end of beach huts	⊕	30" Glasdon on post
3	Gurnard-70m East of slipway	⊕	24" Glasdon on post
4	Princess Esplanade-o/s No. 18	⊕	36" Glasdon on post
5	Princess Esplanade-o/s No. 25	⊕	24" Glasdon on post
6	Princess Esplanade-100m West of Emergency Telephone	⊕	24" Glasdon on post
8	Princes Esplanade - near yellow gas triangles, opp welcome sign	⊕	24" Glasdon on post
9	Princess Esplanade 200m west of Hawkins	⊕	24" Glasdon on post
10	Princess Esplanade Midway between Hawkins & Briary Court	⊕	30" Glasdon on post
10a	Princess Esplanade outside Hardwicke	⊕	30" Glasdon on post
11	Princess Esplanade Bottom of Egypt Hill	⊕	24" Glasdon on post
12	Cowes-Princes Green o/s No. 35 Bells	⊕	30" Glasdon on post
13	Cowes-Princess Green adj. Grantham Court	⊕	30" Glasdon on post
14	Mid Way along Esplanade Rd	⊕	30" Glasdon on post
15	Cowes-Parade opp. Osborne court	⊕	30" Glasdon on post
16	Cowes-Parade opp. China China	⊕	30" Glasdon on post
16a	Post Office bottom of Market Hill	⊕	30" Glasdon on post
16b	HSBC Slipway in High Street	⊕	30" Glasdon on post
16c	Thetis Wharf Medina Road opp Bridge Road	⊕	30" Glasdon on post
17	Cowes-Chain Ferry – on railings	⊕	24" Glasdon on post
18	East Cowes-Chain Ferry-on railings	⊕	24" Glasdon on post
18a	Pontoon adj: Trinity House, Red Funnel	⊕	30" Glasdon on post
19	East Cowes-Esplanade adj. Albany Rd W/C's	⊕	30" Lifebelt on post
20	East Cowes-end of Cambridge Rd	⊕	30" Glasdon on post
22	East Cowes-50m north tennis court	⊕	30" Glasdon on post
23	East Cowes-adj. Playground	⊕	30" Glasdon on post
23a	East Cowes north wards adj steps NOT ACCESSABLE LANDSLIP	⊕	30" Glasdon on post
24a	Fishbourne Slipway	⊕	30" Glasdon on post
24b	Wootton Slipway adj Sloop Inn	⊕	30" Glasdon on post
25	Ryde-Western Gardens end of seawall	⊕	30" Glasdon on post
26	Ryde-Western beach steps	⊕	24" Glasdon on post
27	Ryde-Quay Road CP	⊕	30" Glasdon on post
28	Ryde-Quay Road CP	⊕	30" Glasdon on post
29	Ryde Quay Road CP Harbour slipway	⊕	30" Glasdon on post
30	Ryde-Harbour Arm	⊕	30" Glasdon on post
31	Ryde-Harbour Arm	⊕	30" Glasdon on post
32	Ryde-Harbour Arm	⊕	30" Glasdon on post
33	Ryde-Harbour Arm	⊕	30" Glasdon on post
34	Ryde-Esplanade Adj to Harbour Office	⊕	30" Glasdon on post on steps
35	Ryde-Cornwall slipway	⊕	30" Glasdon on post
36	Ryde-North Walk adj to 1 st Shelter	⊕	30" Glasdon on railings
37	Ryde-North Walk opp Wimpy Kiosk	⊕	30" Glasdon on Post

38	Ryde-Canoe Lake		30" Glasdon on Boat Shed wall
39	Ryde Canoe Lake-Step adj. to paddling pool		30" Glasdon on post
40	Ryde-North Walk Adj to 2 nd Shelter		30" Glasdon on railings
41	Ryde-Inshore Rescue		30" Glasdon on post
43	Ryde-Appley Park Adj to W/C		30" Glasdon on Post
44	Ryde-Appley Tower		30" Glasdon post mounted
44a	Ryde – Barrier, Puckpool end of Appley Walk		30" Glasdon post mounted
45	Ryde-Puckpool o/s Dell Cafe		30" Glasdon post mounted
46	Springvale-Opp Boat House PH		30" Glasdon on post
47	Springvale-o/s Pepita House		30" Glasdon on post
48	Springvale-Bottom of Oakhill Road		30" Glasdon on post
49	Seaview-Toll Road		30" Glasdon opp. The Hersey Nature Reserve
49a	Seaview - Salterns Slipway		30" Glasdon on post
51	Seaview-Esplanade (bottom of High St)		30" Glasdon on rear of Emergency phone
51a	Seaview - Crown Slipway		30" Glasdon on post High Street/Bluett Ave
52	Seaview – Pier Road		30" Glasdon on post adj to slipway
53	Seagrove Bay- Western end of beach		30" Glasdon on post
54a	Seagrove Bay		30" Glasdon next to information boards
55	Seagrove Bay- Eastern end of beach		30" Glasdon on post
56	St Helens-Duver by slipway		30" Glasdon on post
57	St Helens-Duver o/s Café		30" Glasdon on railings
58	St Helens-Duver opp beach hut no. 6		30" Glasdon on post
59	St Helens-Duver opp beach hut no.13		30" Lifebelt on post
59a	St Helens Duver Last steps – Bembridge end		30" Lifebelt on post
64	Forelands Revetment-Opp. Private steps		24" Lifebelt on railings
65	Bembridge on steps adj to Crab & Lobster		24" Lifebelt on post
70	Yaverland-Car Park		30" Lifebelt on railing
71	Yaverland-Seawall/Culver Parade opp. Grand Hotel		30" Lifebelt on posts
72	Yaverland-Opp. Browns		30" Lifebelt on posts
73	Yaverland-Opp. Sandham Grounds		30" Lifebelt on posts
74	Sandown-Hurnhill Groyne		30" Lifebelt on posts & warning board
75	Sandown-Lifeguard Hut		24" Lifebelt on premises
76	Sandown-Memorial slip		24" Lifebelt on railings
77	Sandown-Opp. Trouville Hotel		24" Lifebelt on railings
78	Sandown-Opp. Napoleons Landing		24" Lifebelt on railings
79	Sandown-Devonia		24" Lifebelt on railings
80	Lake Revetment-Inshore Rescue		24" Lifebelt
81	Lake Revetment-Strollers Huts		30" Lifebelt on railings
82	Lake Revetment-toilet block Lake Slipway		24" Lifebelt on railings
83	Lake Revetment-North of Dunroamin		24" Lifebelt on railings
84	Lake Revetment-Dunroamin boat park		30" Lifebelt on post
86	Lake Revetment-Whitewater Cafe		30" Lifebelt on post
87	Lake Revetment-Littlestairs steps		30" Lifebelt on railings
88	Lake Revetment-Littlestairs South of Littlestairs steps		30" Lifebelt on post
89	Shanklin-North Groyne Small Hope Beach		24" Lifebelt on railings

90	Shanklin-Hope Hill groyne	⊕	30" Lifebelt adj. To Lifeguard Hut
91	Shanklin-Esp opposite putting green	⊕	30" Lifebelt on post
91A	Shanklin Esp opposite Summer Arcade	⊕	30" Lifebelt on post
92	Shanklin-Revetment adjacent Rowing Club	⊕	30" Lifebelt on post
92A	Shanklin – Southern side or Pier Apron	⊕	24" Lifebelt on post
93	Shanklin-Esp adj to last shelter & slipway	⊕	24" Lifebelt on post
94	Shanklin-Appley Beach o/s Fisherman's Cottage	⊕	24" Lifebelt on posts
95	Bonchurch-Bay House	⊕	30" Lifebelt on wall
96	Bonchurch-Pottery	⊕	30" Lifebelt railings
97	Bonchurch-to Wheelers Bay seawall	⊕	30" Lifebelt on post
98	Bonchurch-Sea wall by steps	⊕	30" Lifebelt on railings by steps
99	Bonchurch-Sea wall by steps	⊕	24" Lifebelt on railings by steps
100	Bonchurch-Sea wall	⊕	24" Lifebelt on post
102	Bonchurch-Sea wall Bonchurch side of plaque opposite Boat Park 2	⊕	30" Lifebelt on railings by steps
103	Bonchurch-Sea wall Ventnor side of plaque by steps	⊕	30" Lifebelt on railings by steps
104	Bonchurch-Wheelers Bay Boat Park 1	⊕	24" Lifebelt on post
105	Bonchurch-Wheelers Bay Café by slipway	⊕	30" Lifebelt on railings
106	Bonchurch-Wheelers Bay Chalets	⊕	24" Lifebelt on railings
107	Bonchurch-Collins Point Groyne by skate park	⊕	24" Lifebelt on railings
108	Ventnor-Western Esplanade by Cheetah Marine	⊕	30" Lifebelt on railings
109	Ventnor-Lions Point by bandstand	⊕	30" Glasdon lifebelt on railings
110	Ventnor - adj to Harbour / Lions Rock - new bandstand		30" Lifebelt on posts
111	Ventnor-Opp. Golden Sands Café on beach	⊕	30" Lifebelt on posts
111A	Ventnor – O/S of the Spy Glass Inn	⊕	30" Lifebelt on railings
112	Castle Cove-New Revetment	⊕	30" Glasdon on railings
113	Castle Cove-New Revetment	⊕	30" Glasdon on posts
114	Niton-Castle Haven	⊕	30" Lifebelts on board
115	Niton-Castle Haven	⊕	24" Lifebelts on board
117	Atherfield-Shepherds Chine	⊕	30" Lifebelt
121	Brook-Chine	⊕	30" Lifebelt end of Chine
122	Hannover-Hannover Point	⊕	30" Lifebelt at bottom of steps
124	Compton Chine	⊕	30" Lifebelt hook at bottom of steps
125	Freshwater-East end of the bay steps	⊕	30" Lifebelt on post
127	Freshwater-Rear of shelter	⊕	30"Lifebelt on board
128	Freshwater-Rear of Albion Hotel	⊕	24" Lifebelt on wall
129	Freshwater-Opp. Albion Hotel	⊕	30" Lifebelt on railings
130	Alum Bay Chine	⊕	30" Lifebelt
134	Totland-Seawall o/s Waterfront Cafe	⊕	30" Glasdon lifebelt on railing
136	Totland-Pier- left of café	⊕	30" Lifebelt on railings
137	Totland-400m North of Pier	⊕	24" Lifebelt on railings
138	Colwell Bay-Warden Point	⊕	30" Glasdon Lifebelt on post
139	Colwell Bay-End of Chine Road	⊕	24" Lifebelt on post
139A	Colwell Bay- right of Chine Road	⊕	24" Lifebelt on railings
139B	Colwell Bay- right of Chine Road	⊕	30" Lifebelt on post
141	Brambles Chine- top of slipway	⊕	24" Lifebelt

142	Fort Victoria-Victoria Road	⊕	30" Lifebelt on post
143	Norton-Sea Wall 200m East of Pier	⊕	30" Lifebelt of post
144	Norton-Sea Wall 300m East of Pier	⊕	30" Lifebelt on post
145	Norton-Sea Wall o/s Norton Grange	⊕	30" Lifebelt on post
146	Norton-Sea Wall o/s Norton Grange	⊕	24" Lifebelt of post
147	Norton-Sea Wall 100m East of Norton Grange	⊕	24" Lifebelt on post
148	Yarmouth-Swing Bridge	⊕	24" Lifebelt on railings
149	Yarmouth-Swing Bridge	⊕	24" Lifebelt on railings
150	Yarmouth-Swing Bridge	⊕	24" Lifebelt on railings
151	Yarmouth-Common Town End	⊕	30" Lifebelt on post
152	Yarmouth-Common Centre	⊕	24"Glasdon on post
153	Yarmouth-Common Bouldnor end	⊕	30" Lifebelt on post

