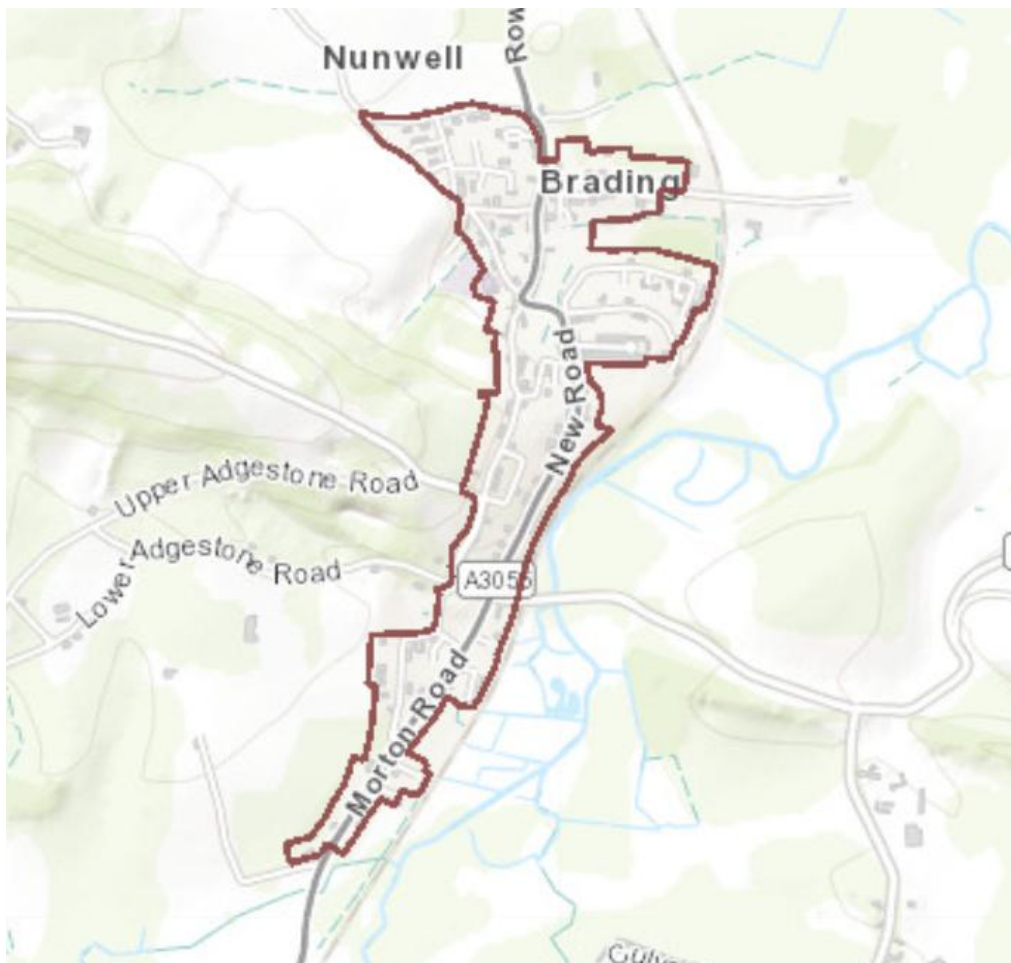


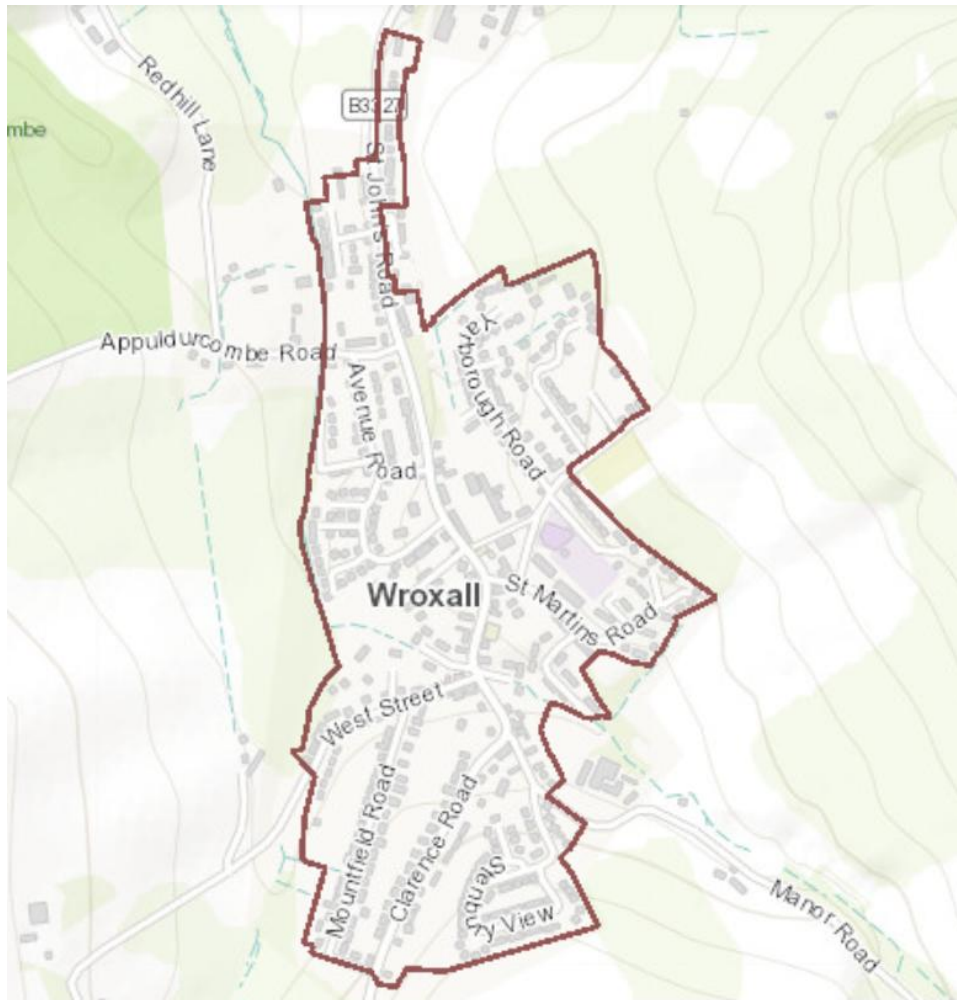
## Housing shortfall: Maps of Rural Service Centre settlement boundaries – policy G2

Settlement boundary maps relating to Policy G2 (*submitted version can be viewed using [Island Planning Strategy policies map](#)*)

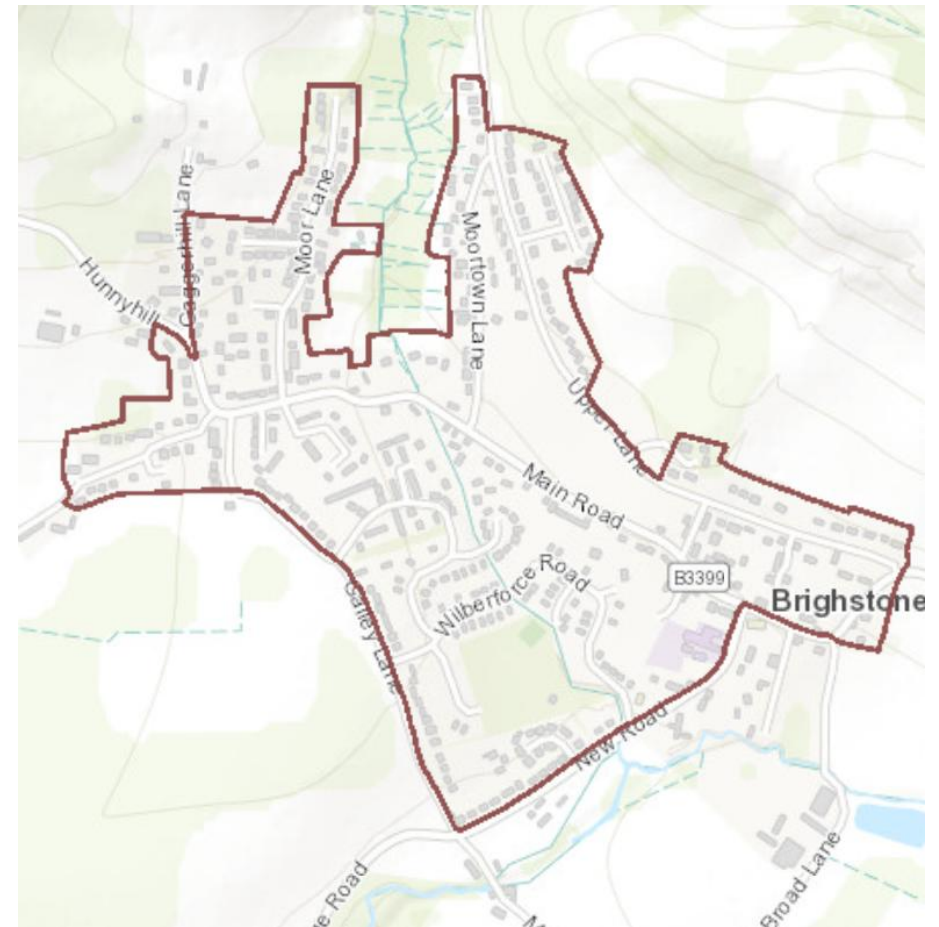
**Rural Service Centres: Brading & St Helens - *NO CHANGE TO BOUNDARIES FROM SUBMITTED VERSION OF ISLAND PLANNING STRATEGY***



**Rural Service Centres: Wroxall & Godshill - *NO CHANGE TO BOUNDARIES* FROM SUBMITTED VERSION OF ISLAND PLANNING STRATEGY**

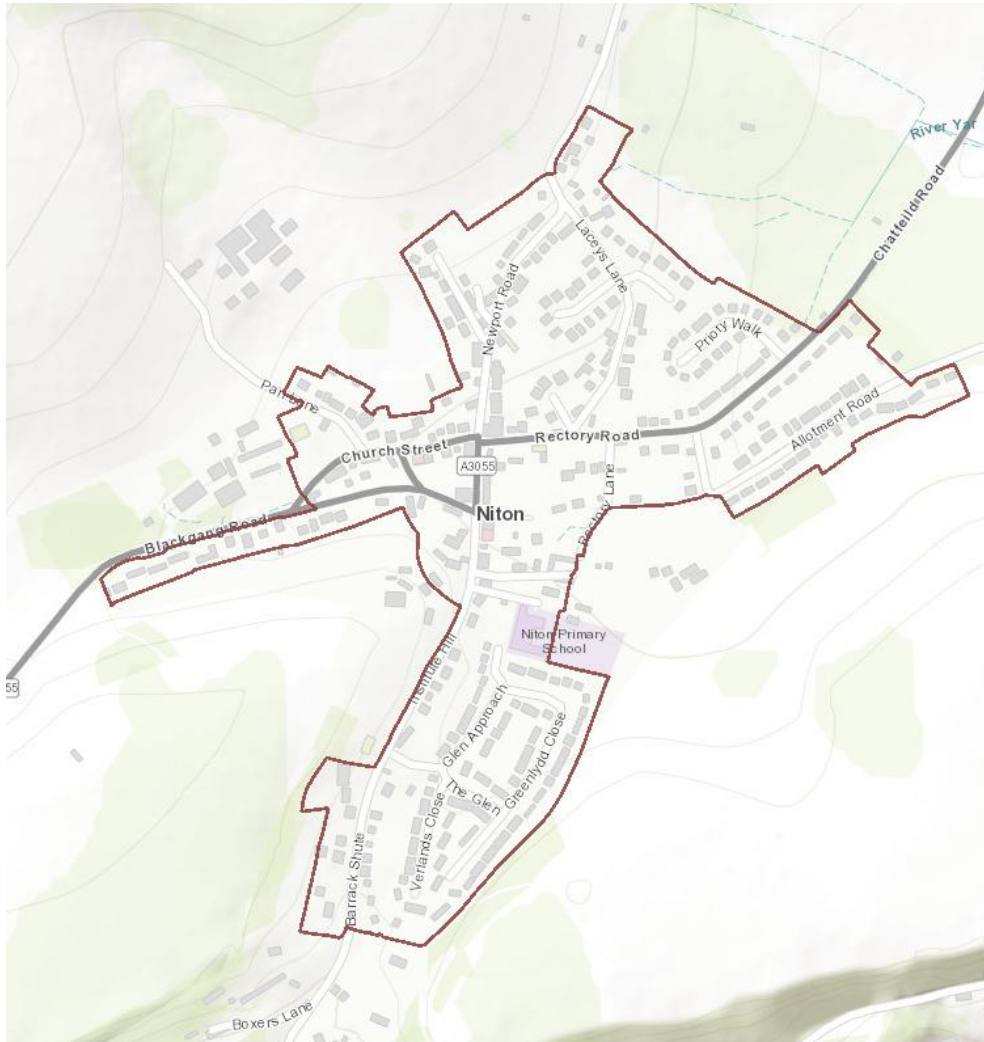


**Rural Service Centres: Yarmouth & Brighstone - *NO CHANGE TO BOUNDARIES FROM SUBMITTED VERSION OF ISLAND PLANNING STRATEGY***





**Rural Service Centres: Niton & Arreton - *NO CHANGE TO BOUNDARIES FROM SUBMITTED VERSION OF ISLAND PLANNING STRATEGY***



**Rural Service Centres: Rookley - *CHANGE TO BOUNDARY FROM SUBMITTED VERSION OF ISLAND PLANNING STRATEGY IS INCLUSION OF NEW ALLOCATIONS AT HIGHWOOD GROVE AND REAR OF THE LODGE (SHADED PINK) WITHIN SETTLEMENT BOUNDARY***

